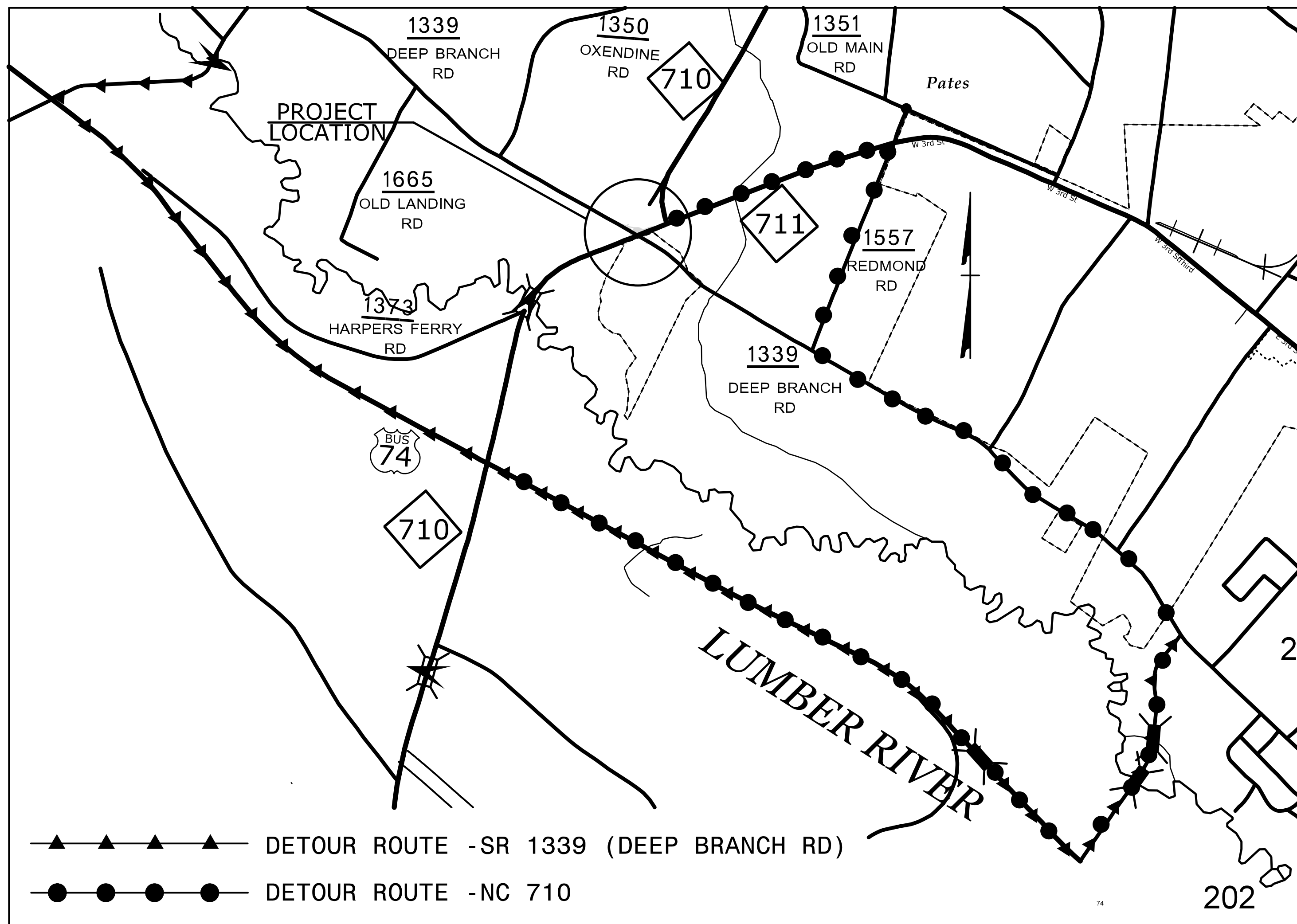
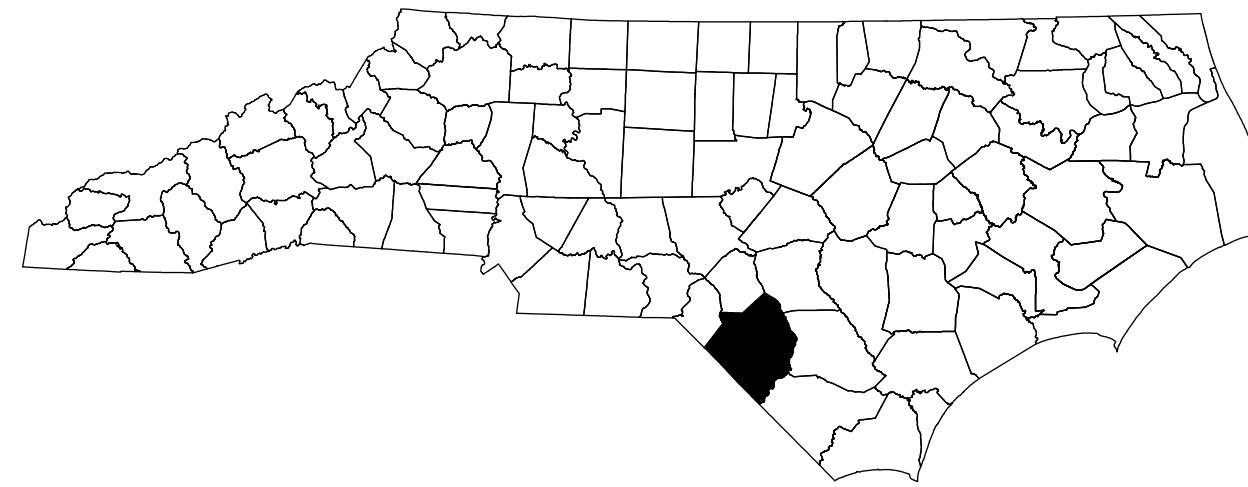


STATE OF NORTH CAROLINA
DIVISION OF HIGHWAYS

TRANSPORTATION MANAGEMENT PLAN

ROBESON COUNTY

LOCATION: INTERSECTION OF NC HIGHWAY 710 AND SR 1339 (DEEP BRANCH RD)




SHEET NO.	TITLE
TMP-1	TITLE SHEET, VICINITY MAP, AND INDEX OF SHEETS
TMP-1A	LIST OF APPLICABLE ROADWAY STANDARD DRAWINGS, AND LEGEND
TMP-1B	TRANSPORTATION OPERATIONS PLAN: (MANAGEMENT STRATEGIES, AND GENERAL NOTES)
TMP-2A THRU TMP-2B	OFFSITE DETOURS NC 710 & SR 1339
TMP-2C	SPECIAL SIGN DESIGN
TMP-3	TEMPORARY TRAFFIC CONTROL PHASING
TMP-4	TEMPORARY TRAFFIC CONTROL PHASE I DETAIL
TMP-5	TEMPORARY TRAFFIC CONTROL PHASE II DETAIL

SHEET NO.
TMP-1


TIP PROJECT: W-5706N

I:\27_2023\W-5706N\Traffic\Control\TCPA\W-5706N_TC_TMP_01.dgn
User: smelvin



PLANS PREPARED BY:
 JIMMY TERRY, PE PROJECT ENGINEER
 SANDRA MELVIN DESIGN ENGINEER

NCDOT CONTACTS:
 JOHN GAUTHIER DIVISION DESIGN ENGINEER



TGS ENGINEERS
 201 W. MARION ST.
 SUITE 200
 SHELBY, NC 28150
 PH (704) 476-0003
 CORP. LICENSE NO.: C-0275

DOCUMENT NOT CONSIDERED FINAL UNLESS ALL SIGNATURES COMPLETED

APPROVED: *Jimmy Terry*
 DATE: 12/12/2023